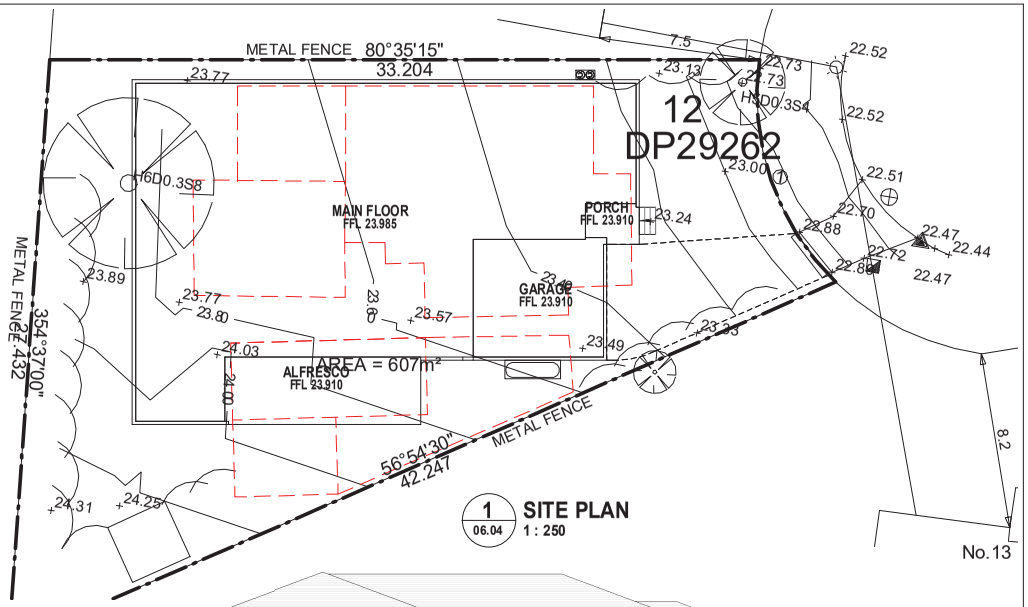

1 06.04 **SITE PLAN**
1 : 250

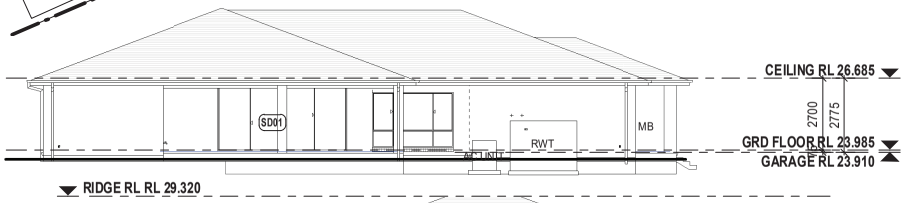

4 06.04 **RIGHT ELEVATION**
1 : 200

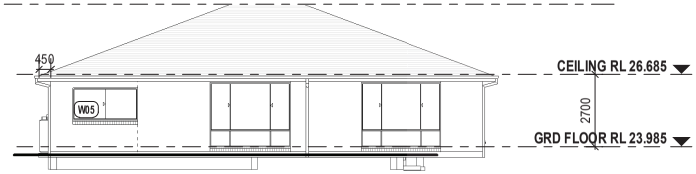

3 06.04 **BACK ELEVATION**
1 : 200

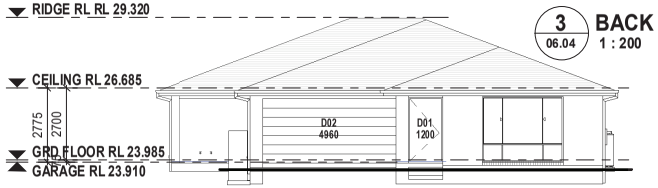

2 06.04 **FRONT ELEVATION**
1 : 200

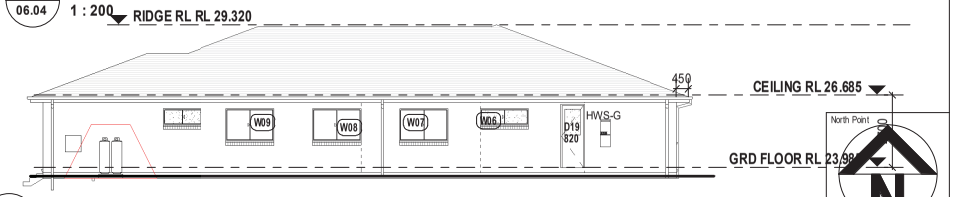

5 06.04 **LEFT ELEVATION**
1 : 200



MASTERTON

CNR. SAPPHO ROAD AND HUME HIGHWAY,
WARWICK FARM, NSW 2170
PH-1300 4HOMES (1300 446 637) WWW.MASTERTON.COM.AU
LICENCE No. 35558C / ABN. 52 002 873 047

COPYRIGHT
Masterton Homes is the legal and beneficial owner of the copyright in this plan and no part of this plan may be reproduced. Unauthorised use, copy, amendment or adaption will be prosecuted

DWG: **NOTIFICATION PLAN**
For: MR R. R. CHAND
Lot No: 12 DP: 29262
Address: 15 WOLAROI CRESCENT, REVESBY NSW 2212
Suburb: Council: CANTERBURY-BANKSTOWN

Rev. Date 6.9.22
Drawn Date 21.06.22
Drawn By: WA

JOB No. **2017631**
Sheet No. **06.04**
Revision: **2**

Location: L:\2017631 - CHAND\2017631 - CHAND.rvt
Plot Date: 7/09/2022 8:47:09 AM